







### Legend



#### Alignment

-  Cut & Cover
-  Retained Cut
-  Surface
-  Viaduct

 Station Locations

 Project Boundary

#### Geographic Split

-  AZ1 Northern Section
-  Asbestos analysis – no detection



P03	18/8/22	Final Issue	FND	RH	RH	NC
Rev.	Date	Purpose of revision	Drawn	Check'd	Rev'd	App'd



Drawing Title: **Figure 20.15 Asbestos in Soils**  
Sheet 1 of 7

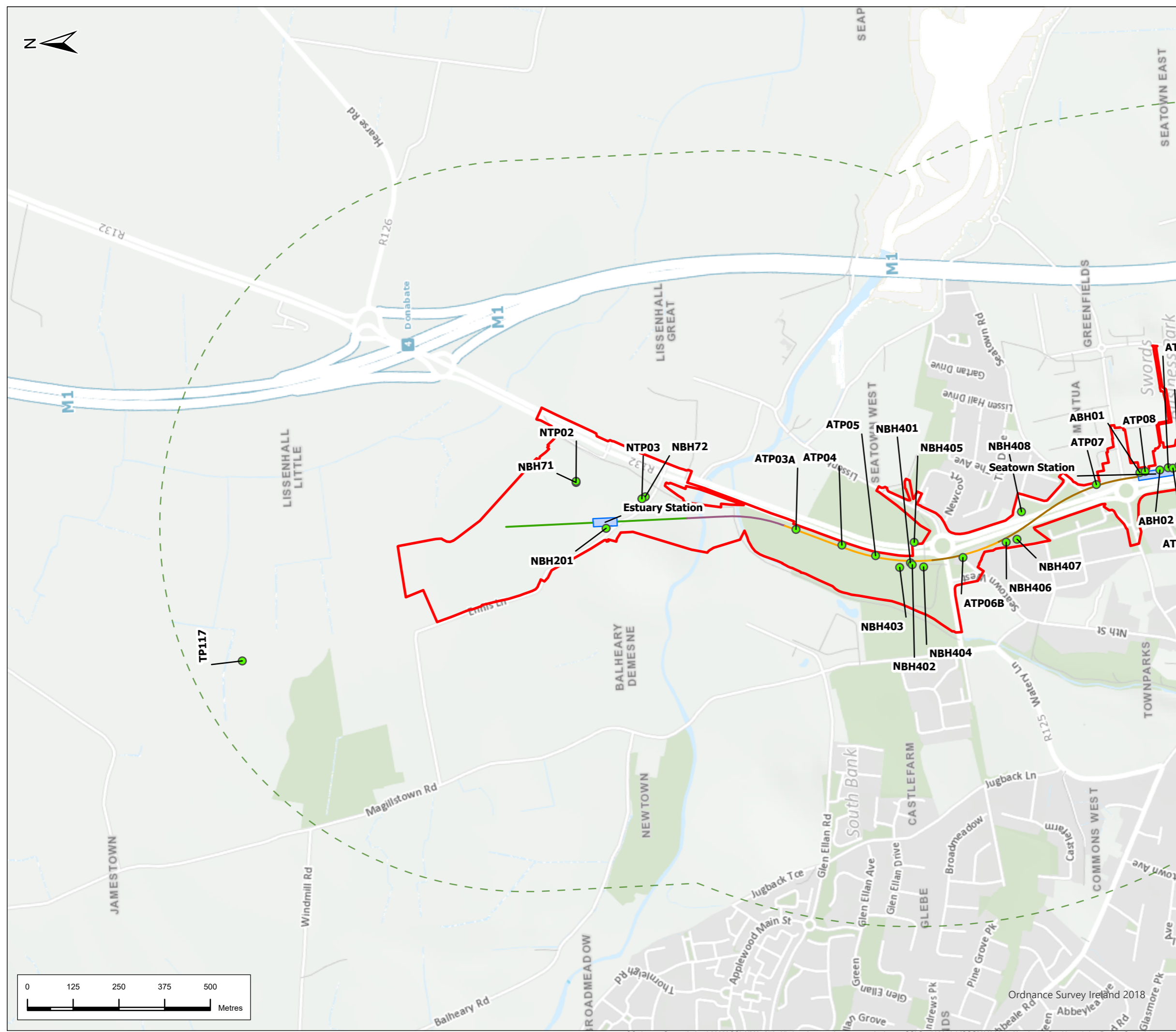
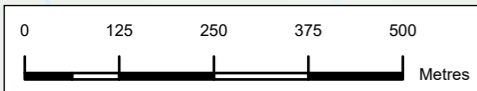
Drawing Status: **Final**

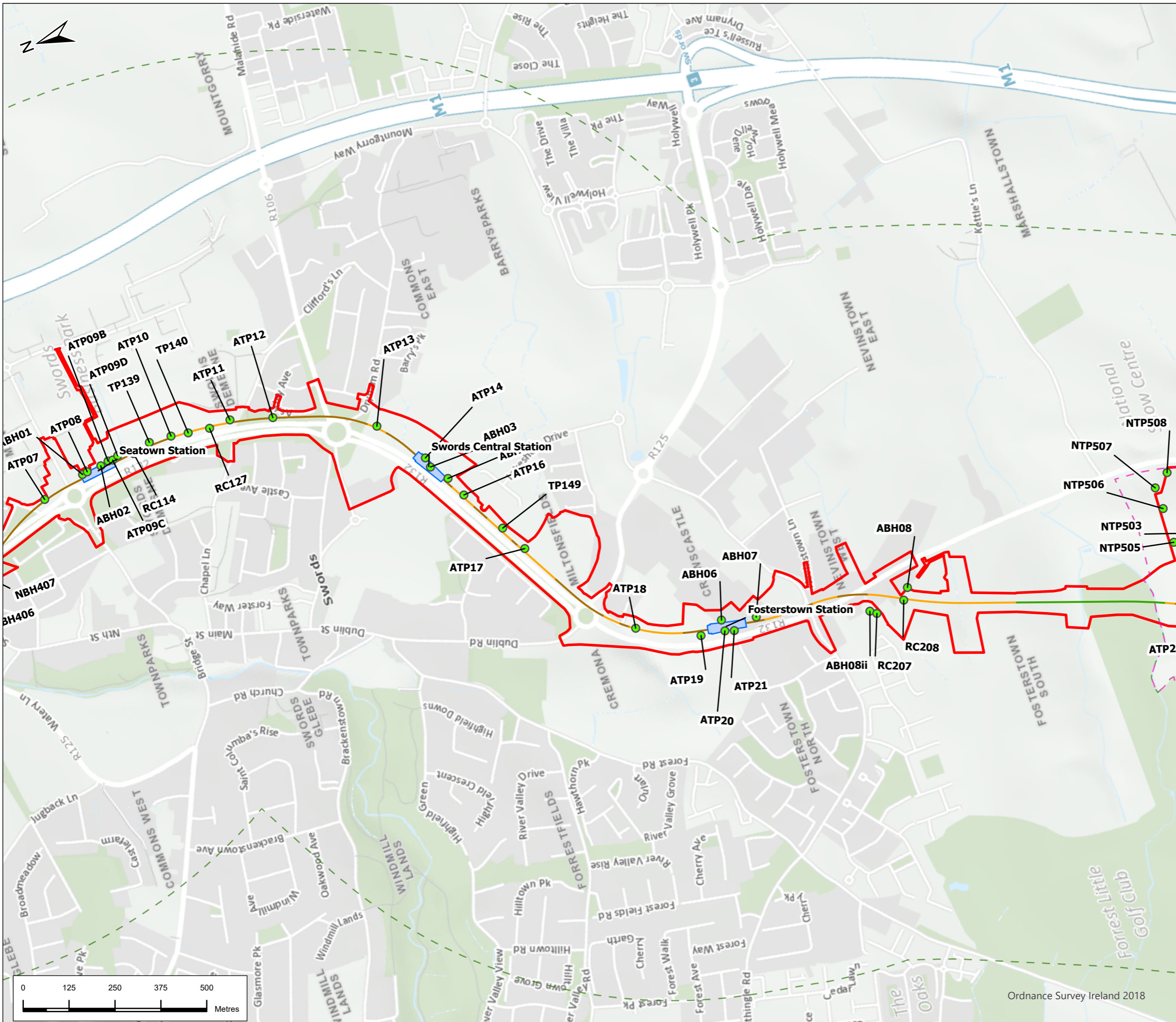
Scale @ A3: 1:10,000 DO NOT SCALE

Jacobs No. 32108600

Drawing No. **ML1-JAI-EIA-ROUT\_XX-DR-Y-21111** Rev **P03**

This drawing is not to be used in whole or in part other than for the intended purpose and project as defined on this drawing. Refer to the contract for full terms and conditions.





### Legend

#### Alignment

- Cut & Cover
- Retained Cut
- Surface

Station Locations

Project Boundary

#### Geographic Split

AZ1 Northern Section

AZ2 Airport Section

● Asbestos analysis – no detection



P03	18/8/22	Final Issue	FND	RH	RH	NC
Rev.	Date	Purpose of revision	Drawn	Check'd	Rev'd	App'd

**JACOBS**  
**IDOM**

Client  
**TII**  
Bonnéagar Iompair Éireann  
Transport Infrastructure Ireland

Project  
**METROLINK**

Drawing Title  
Figure 20.15 Asbestos in Soils  
Sheet 2 of 7

Drawing Status  
Final

Scale @ A3  
1:10,000 DO NOT SCALE

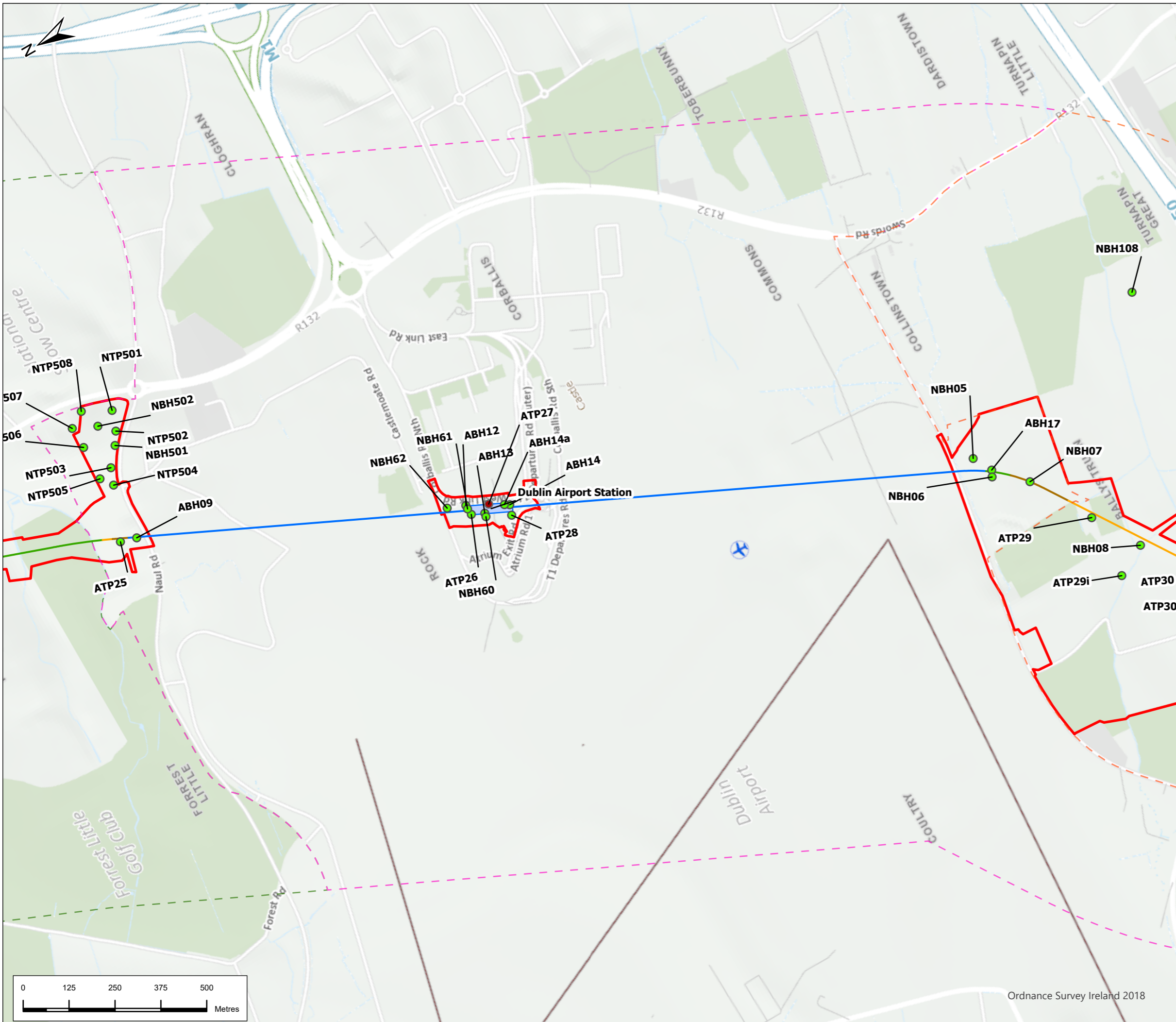
Jacobs No.  
32108600

Client No.

Drawing No.  
ML1-JAI-EIA-ROUT\_XX-DR-Y-21112

Rev  
P03

This drawing is not to be used in whole or in part other than for the intended purpose and project as defined on this drawing. Refer to the contract for full terms and conditions.



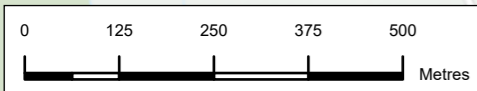
**Legend**

**Alignment**

- Cut & Cover
- Retained Cut
- Surface
- Tunnel
- Station Locations
- Project Boundary

**Geographic Split**

- AZ1 Northern Section
- AZ2 Airport Section
- AZ3 Dardistown to Northwood
- Asbestos detection
- Asbestos analysis – no detection



P03	18/8/22	Final Issue	FND	RH	RH	NC
Rev.	Date	Purpose of revision	Drawn	Check'd	Rev'd	Appr'd

**JACOBS  
IDOM**

Client  
**TII**  
Bonnéagar Iompair Éireann  
Transport Infrastructure Ireland

Project  
**METROLINK**

Drawing Title  
Figure 20.15 Asbestos in Soils  
Sheet 3 of 7

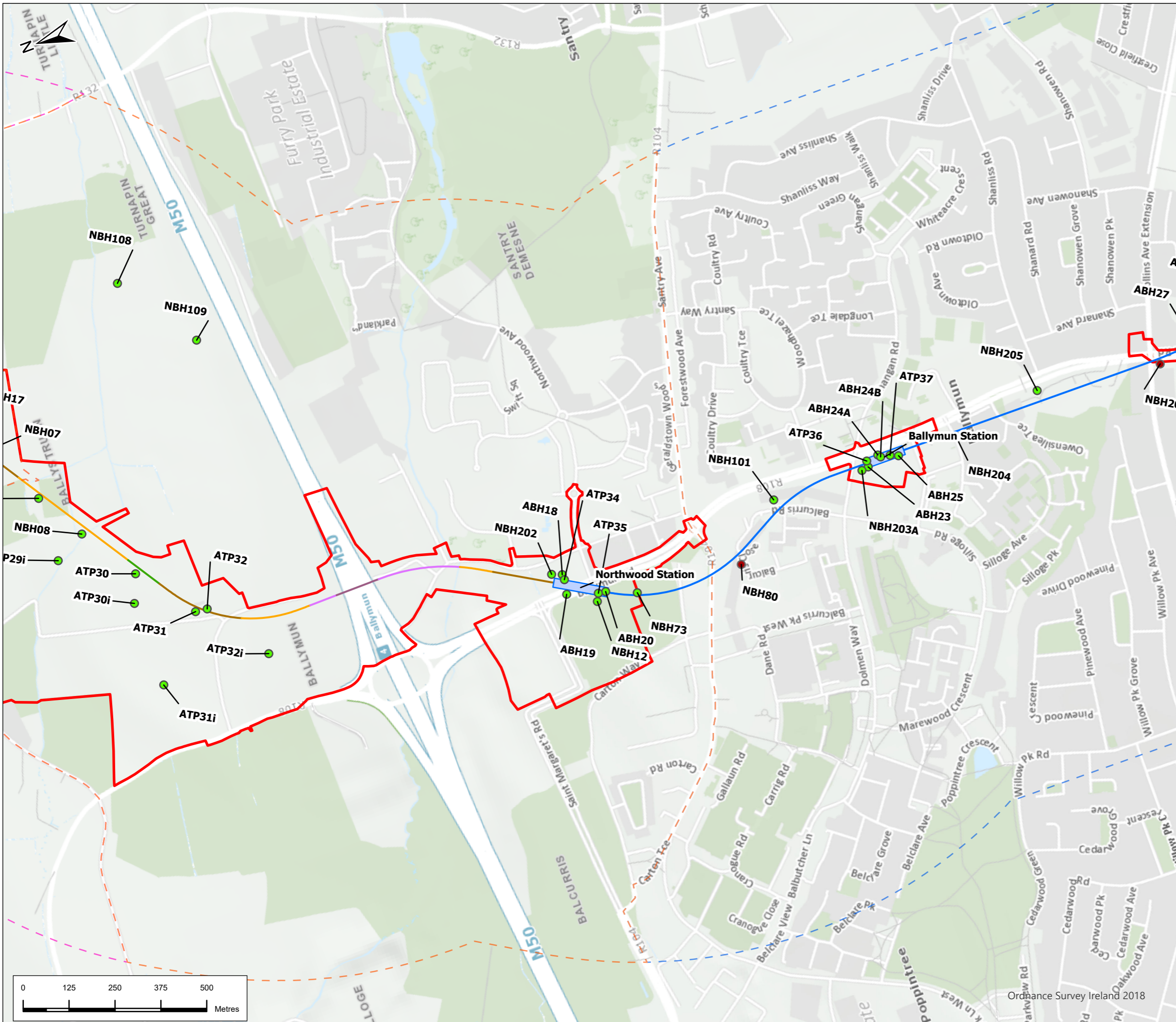
Drawing Status  
Final

Scale @ A3  
1:10,000  
DO NOT SCALE

Jacobs No.  
32108600

Drawing No.  
ML1-JAI-EIA-ROUT\_XX-DR-Y-21113  
Rev  
P03

This drawing is not to be used in whole or in part other than for the intended purpose and project as defined on this drawing. Refer to the contract for full terms and conditions.



### Legend

#### Alignment

- Cut & Cover
- Incline
- Retained Cut
- Surface
- Tunnel
- Viaduct
- Station Locations
- Project Boundary

#### Geographic Split

- AZ2 Airport Section
- AZ3 Dardistown to Northwood
- AZ4 Northwood to Charlemont
- Asbestos detection
- Asbestos analysis – no detection



P03	18/8/22	Final Issue	FND	RH	RH	NC
Rev.	Date	Purpose of revision	Drawn	Check'd	Rev'd	Appr'd

**JACOBS**  
**IDOM**

Client  
**TII**  
Bonneagar Iompair Éireann  
Transport Infrastructure Ireland

Project  
**METROLINK**

Drawing Title  
Figure 20.15 Asbestos in Soils  
Sheet 4 of 7

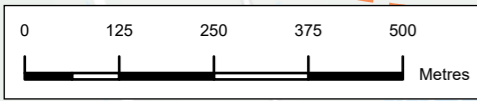
Drawing Status  
Final

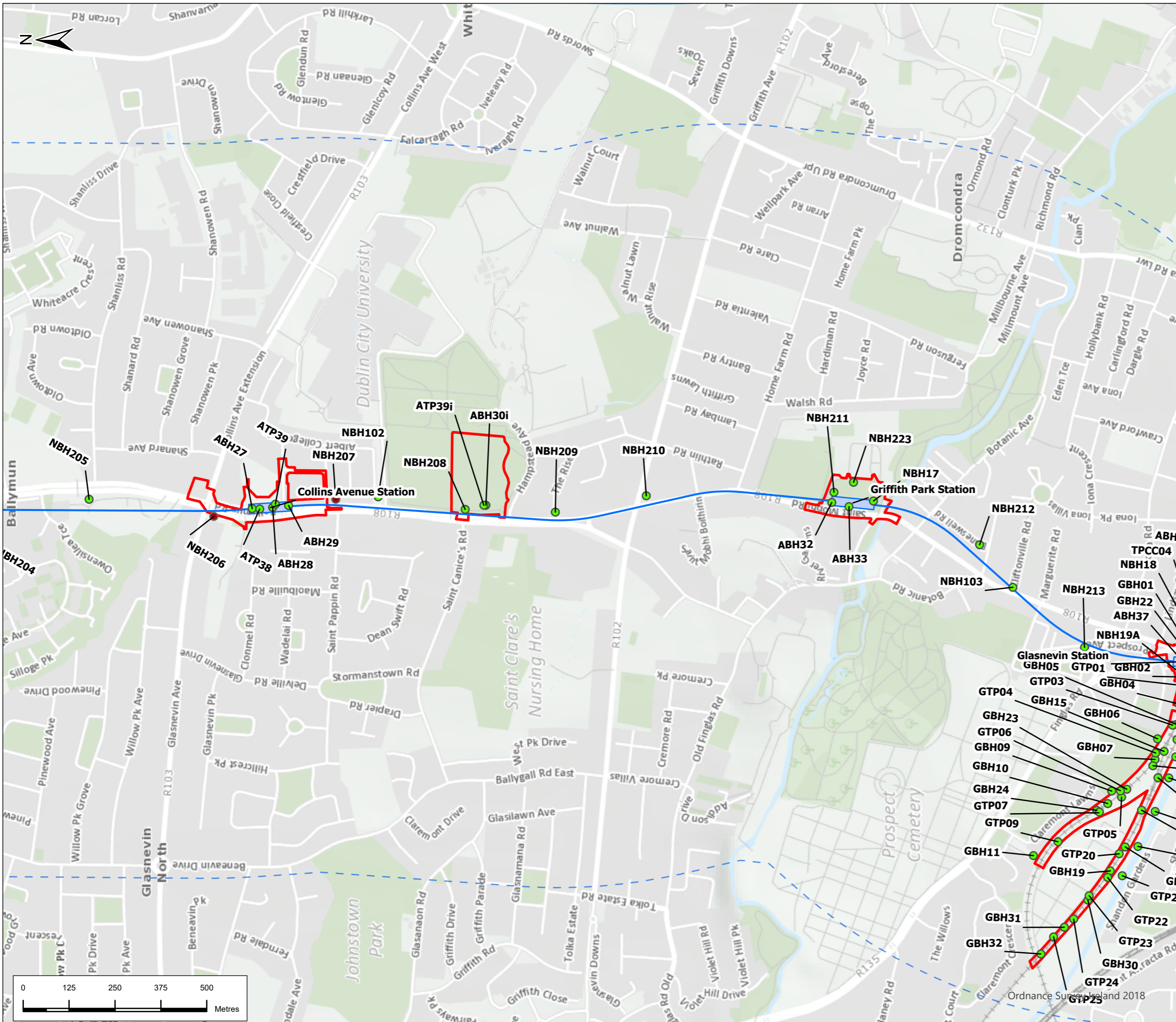
Scale @ A3  
1:10,000 DO NOT SCALE

Jacobs No. 32108600  
Client No.

Drawing No. ML1-JAI-EIA-ROUT\_XX-DR-Y-21114  
Rev P03

This drawing is not to be used in whole in or part other than for the intended purpose and project as defined on this drawing. Refer to the contract for full terms and conditions.





### Legend

#### Alignment

— Tunnel

Station Locations

Project Boundary

#### Geographic Split

AZ4 Northwood to Charlemont

Asbestos detection

Asbestos analysis – no detection



PO3	18/8/22	Final Issue	FND	RH	RH	NC
Rev.	Date	Purpose of revision	Drawn	Check'd	Rev'd	Appr'd

**JACOBS**  
**IDOM**

**TII**  
Bonnegar Iompair Éireann  
Transport Infrastructure Ireland

**METROLINK**

Drawing Title  
Figure 20.15 Asbestos in Soils  
Sheet 5 of 7

Drawing Status  
Final

Scale @ A3  
1:10,000  
DO NOT SCALE

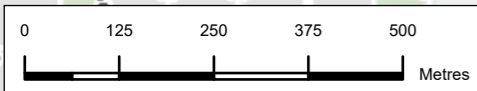
Jacobs No.  
32108600

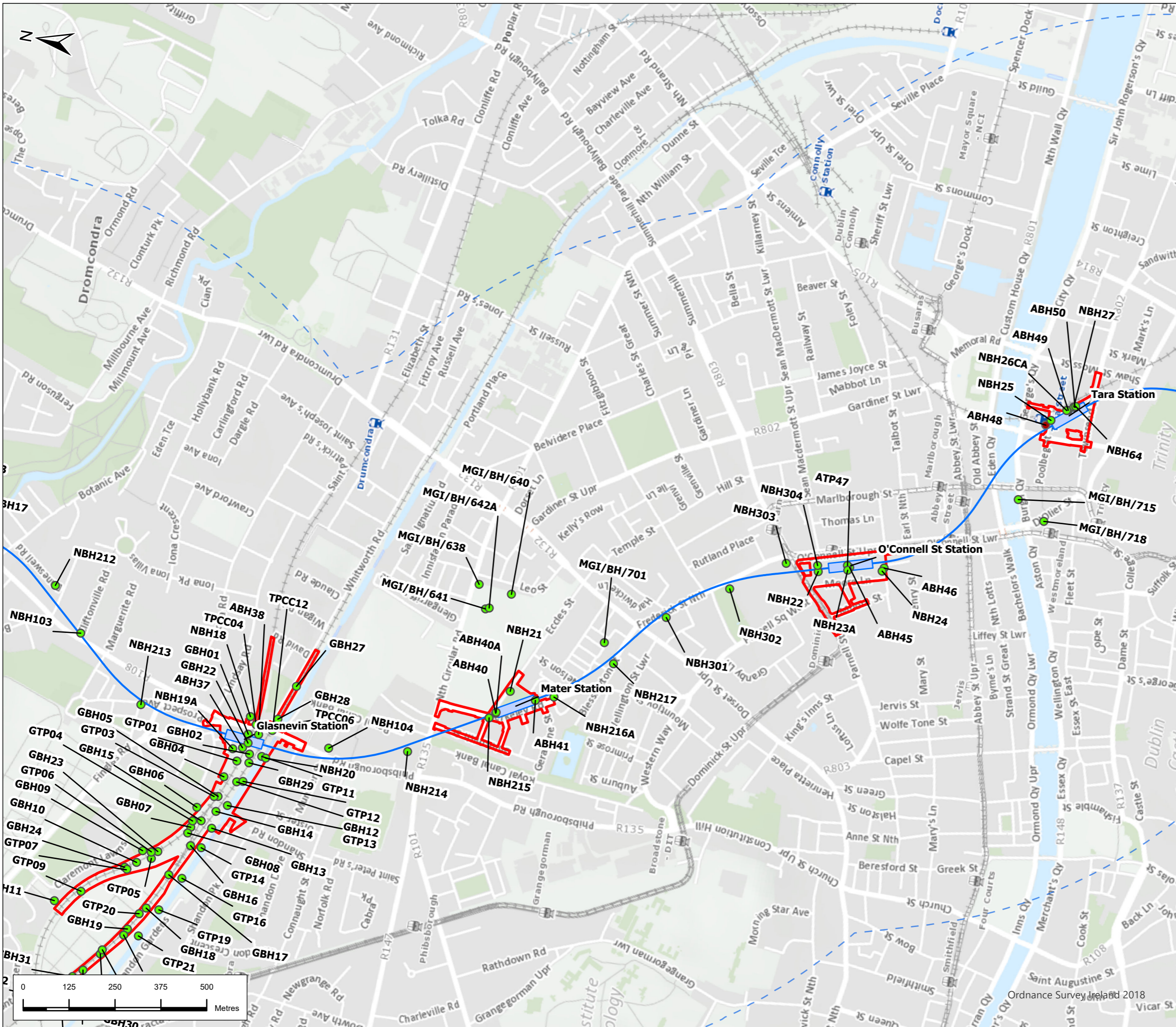
Client No.

Drawing No.  
ML1-JAI-EIA-ROUT\_XX-DR-Y-21115

Rev  
P03

This drawing is not to be used in whole in or part other than for the intended purpose and project as defined on this drawing. Refer to the contract for full terms and conditions.





### Legend

#### Alignment

Tunnel

Station Locations

Project Boundary

#### Geographic Split

AZ4 Northwood to Charlemont

Asbestos detection

Asbestos analysis – no detection



P03	18/8/22	Final Issue	FND	RH	RH	NC
Rev.	Date	Purpose of revision	Drawn	Check'd	Rev'd	Appr'd

**JACOBS  
IDOM**

**TII**  
Bonnegar Iompair Éireann  
Transport Infrastructure Ireland

**METROLINK**

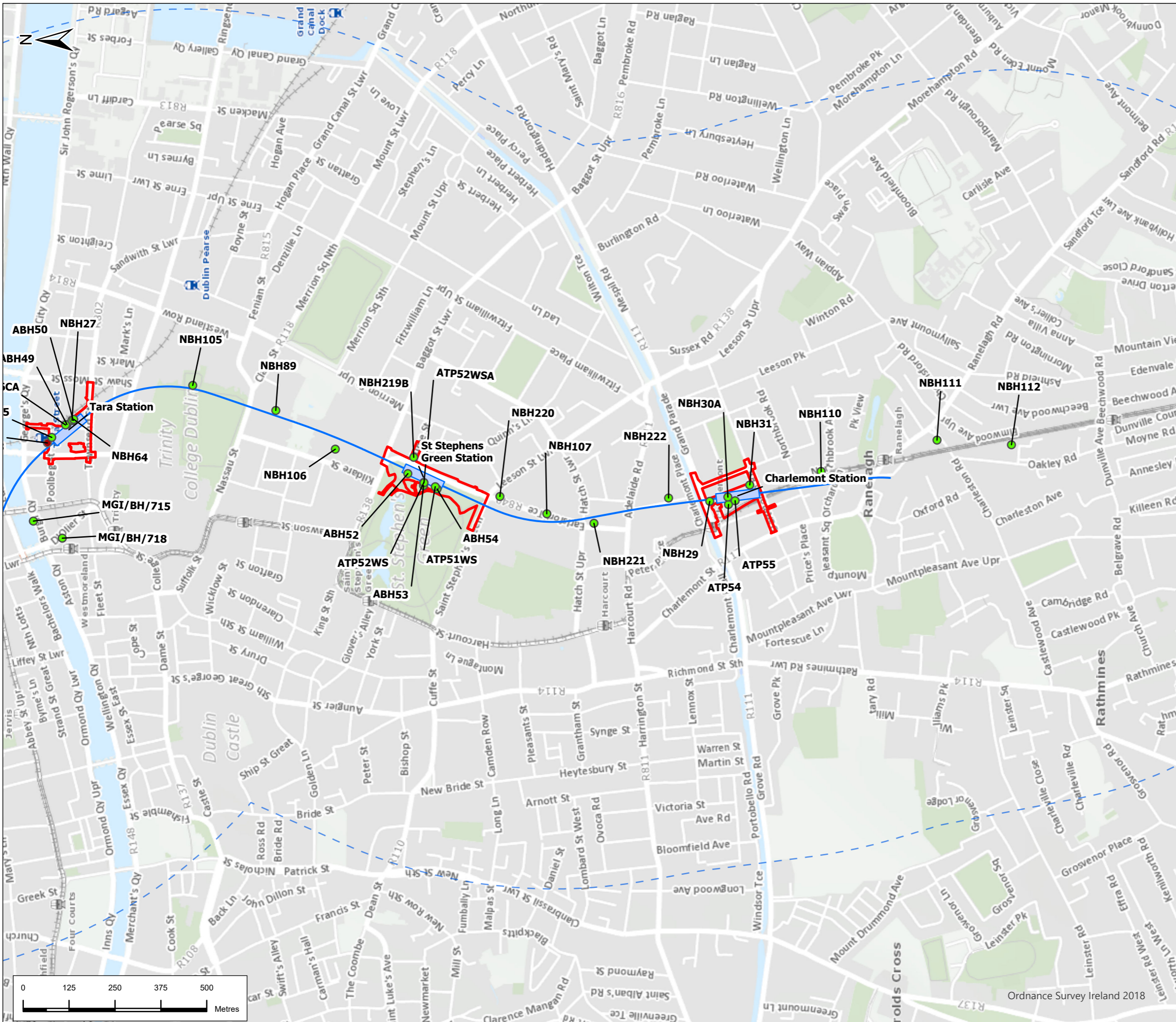
Drawing Title  
Figure 20.15 Asbestos in Soils  
Sheet 6 of 7

Drawing Status: Final  
Scale @ A3: 1:10,000 DO NOT SCALE

Jacobs No. 32108600  
Client No.

Drawing No. ML1-JAI-EIA-ROUT\_XX-DR-Y-21116 Rev P03

This drawing is not to be used in whole or in part other than for the intended purpose and project as defined on this drawing. Refer to the contract for full terms and conditions.



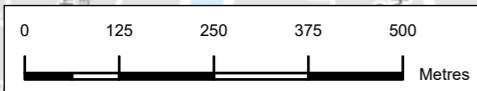
**Legend**

**Alignment**

- Tunnel
- Station Locations
- Project Boundary

**Geographic Split**

- AZ4 Northwood to Charlemont
- Asbestos detection
- Asbestos analysis – no detection



P03	18/8/22	Final Issue	FND	RH	RH	NC
Rev.	Date	Purpose of revision	Drawn	Check'd	Rev'd	Appr'd



Drawing Title: **Figure 20.15 Asbestos in Soils Sheet 7 of 7**

Drawing Status: **Final**

Scale @ A3: **1:10,000** DO NOT SCALE

JACOBS No. 32108600

Client No.

Drawing No. **ML1-JAI-EIA-ROUT\_XX-DR-Y-21117** Rev **P03**

This drawing is not to be used in whole or in part other than for the intended purpose and project as defined on this drawing. Refer to the contract for full terms and conditions.